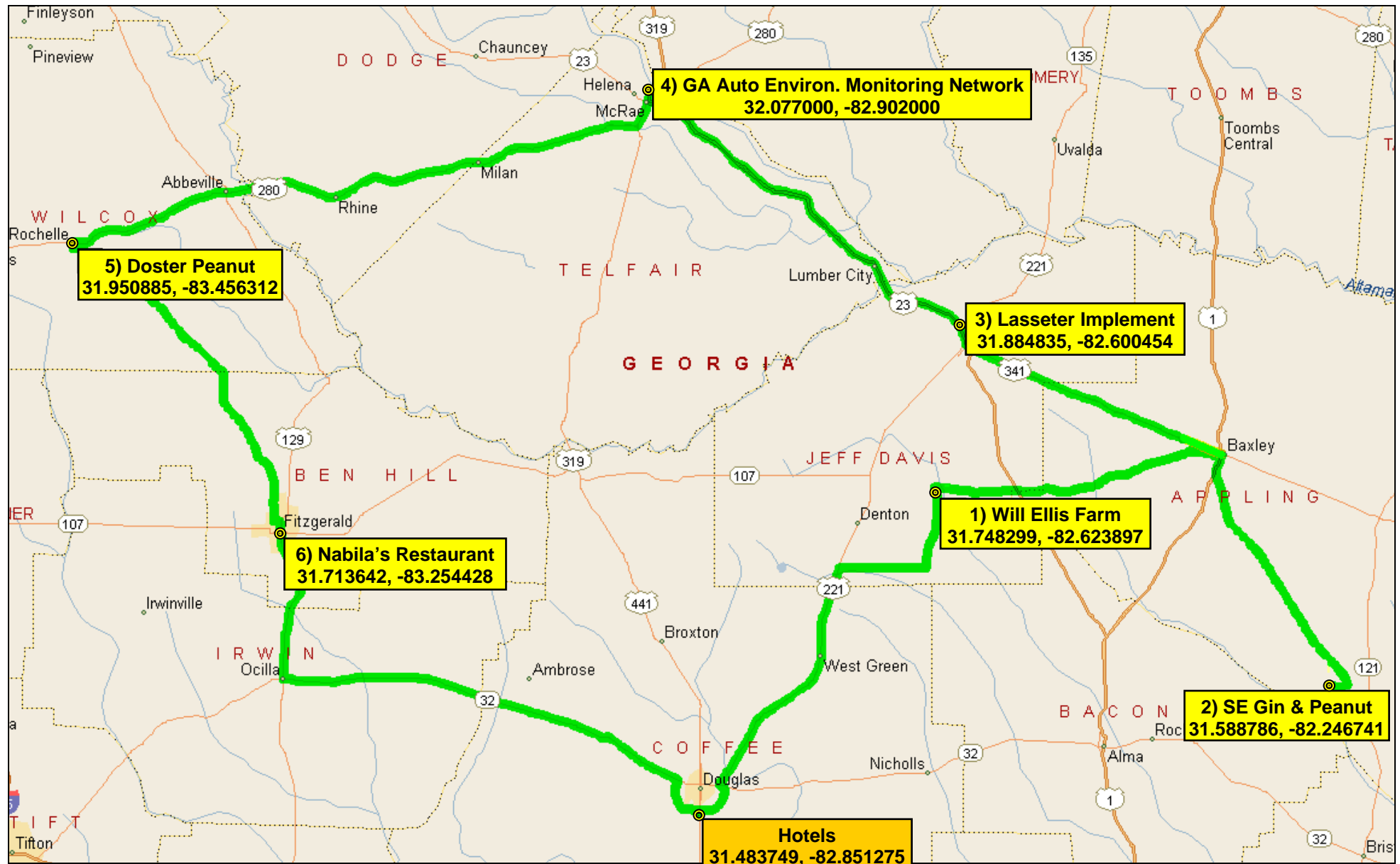


Georgia Peanut Tour Route – Day One

September 16, 2009



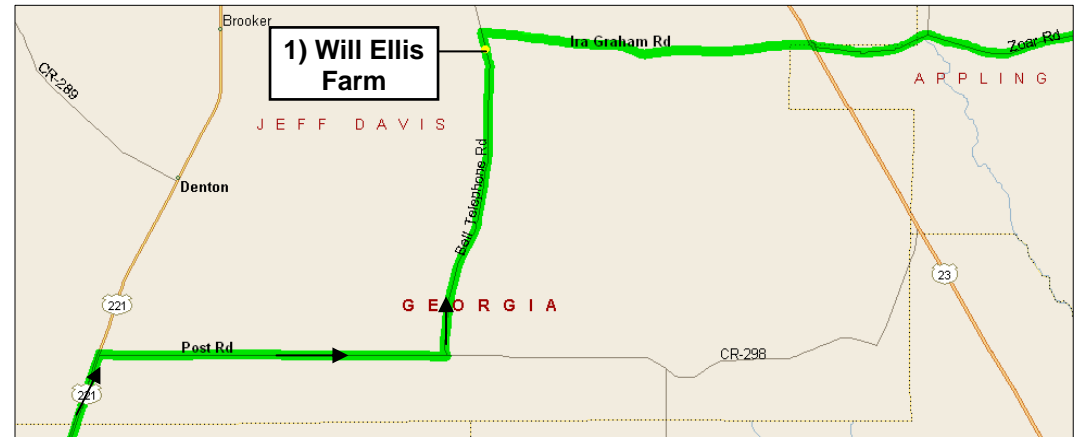
Numbers below the location names are the latitude and longitude.

Georgia Peanut Tour Route – Day One

September 16, 2009

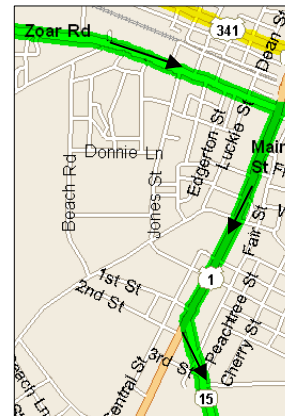
Holiday Inn Express to (1) Will Ellis Farm

Depart Hotel turn right (N) on Peterson Ave for 0.3 mi
Turn Right (E) onto Bowens Mill Rd for 2.6 mi
Turn Right (N) onto US221/Westgreen Rd for 14.6 mi
Turn Right (E) onto Post Rd (CR-298) for 4.9 mi
Turn Left (N) at the 4-way Stop onto Bell Telephone Rd for 4.3 mi
Arrive at Will Ellis Farm



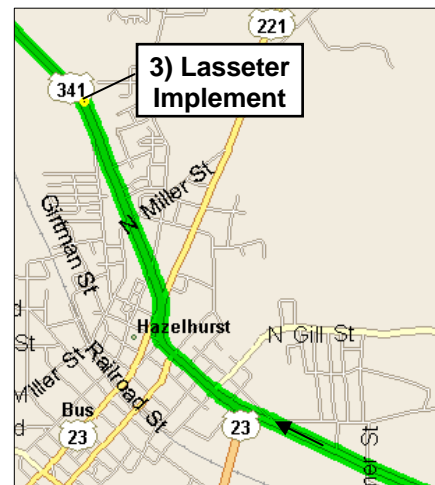
(1) Will Ellis Farm to (2) Southeast Gin & Peanut

Head N on Bell Telephone Rd for 0.3 mi
Turn Right (E) onto Ira Graham Rd for 4.7 mi
Ira Graham Rd becomes Zoar Rd at 2nd stop sign
Continue (E) on Zoar Rd for 12.1 mi
Turn Right (S) onto Main St for 0.8 mi
Bear Left (S) onto GA15 for 14.5 mi
Turn Right (W) onto GA203 for 1.1 mi
Arrive at Southeast Gin & Peanut



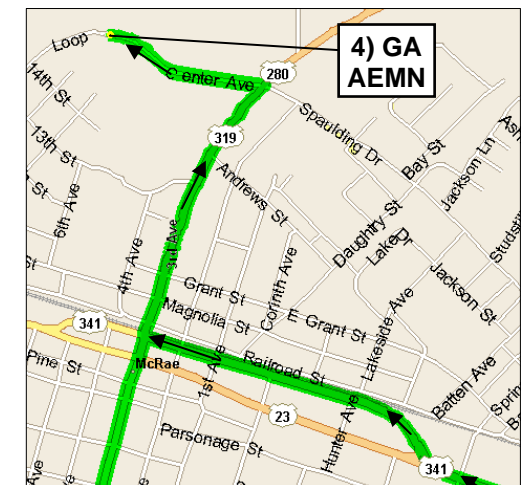
(2) Southeast Gin & Peanut to (3) Lasseter Implement

Return E on GA203 for 1.1 mi
Turn Left (N) onto GA15 for 14.5 mi
Slight Right (N) onto Main St for 1.1 mi
Turn Left (W) onto Parker St/US341/GA27 for 16.9 mi
Arrive at Lasseter Implement



(3) Lasseter Implement to (4) GA Auto. Env. Mon. Network

Head NW on Lumber City Hwy/GA27/US23/US341 for 22.8 mi
Turn Right (N) onto 3rd Ave/US-280/US319 for 0.6 mi
Turn Left (W) onto Center Ave/GA27 Loop for 0.2 mi
Arrive at GA Automated Environmental Monitoring Network



Georgia Peanut Tour Route – Day One

September 16, 2009

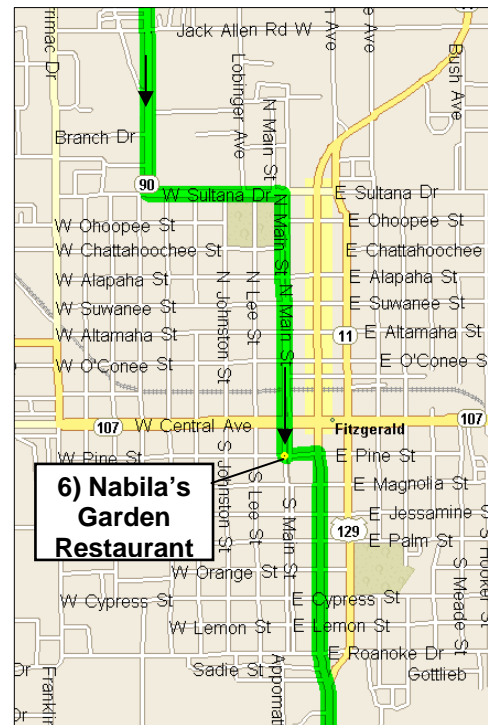
(4) GA Auto. Env. Monitoring Network to (5) Doster Peanut

Head E on Center Ave/GA27 Loop for 0.2 mi
Turn Right onto 3rd Avenue/US280 for 2.0 mi
Slight Right (S) onto US280/US319 for 33.9 mi
Arrive at Doster Peanut



(5) Doster Peanut to (6) Nabila's Garden Restaurant

Head E on 1st Avenue/US280 for 0.1 mi
Turn Right (S) onto Gordon St/GA215 for 0.3 mi
Turn Left (E) onto 5th Avenue/GA215 for 12.5 mi
Continue straight on GA90/Upper Rebecca Rd for 8.3 mi
Turn Left (E) onto Sultana Drive/GA90 for 0.4 mi
Turn Right (S) onto Main Street for 0.7 mi
Arrive at Nabila's Garden Restaurant



(6) Nabila's Garden Restaurant to Holiday Inn Express

Turn Left (E) onto Pine St for 500ft
Turn Right (S) onto Grant St/US129 for 8.7 mi
Turn Left (E) onto 4th St/GA32 for 23.6 mi
Turn Right (S) onto Bowens Mill Rd/GA206 for 2.7 mi
Turn Right (S) onto Peterson Ave for 0.3 mi
Arrive Holiday Inn Express

