

## **Directions: GA Peanut Tour – Day One**

### **Martin Farm, Eastman, GA**

Head south on Frontage Road out of hotel. Then turn left at GA-300 N and turn left onto I-75 N for 3 miles. Take exit 102 onto GA-257. Head north on GA-257 for 28.4 miles. Then turn right on US-341 S and travel 7.4 miles. Turn left onto Antioch Church Road/Fourteen Lane Rd (no sign at turn). Head north for 4.5 miles then turn right onto Antioch Church Road. Travel east for 4.2 miles. The field entrance will be on your left.

### **Dawson Brothers Farm, Eastman, GA**

Turn right out of field onto Antioch Church Road. Travel 4.2 miles then turn left onto Antioch Church Road for 4.5 miles. Turn right at stop sign onto Hwy 341 N. Travel for 6.9 miles then go left onto Veterans Memorial Avenue. Turn right onto Broad Street for 0.2 miles then turn left onto South Jackson Street/US Hwy 129 S. Travel for 6.9 miles then turn right onto Fire Road (dirt road). Bear left after traveling 1.0 mile at the fork in the road. Travel for 0.6 miles then take a right (dirt road). Go 0.25 miles and stop at the field.

### **Marises's Country Cooking, Vienna, GA**

Follow dirt road out of the field for 0.7 miles to a stop sign then turn right onto Bill Laidler Road (dirt) for 3.3 miles. Turn right onto Blue Springs Road (paved) for 0.9 miles. At the stop sign turn right onto Hwy 112 for 0.3 miles. Then turn left onto US Hwy 129 N for 1.5 miles. Turn left onto Benny Sharp Road for 1.3 miles. Turn left onto Hwy 27 toward Vienna. You will go underneath I-75 at 18.6 miles and stay on Hwy 27. Turn left 2.2 miles after passing under I-75 onto E Pine Street. Marise's Country Cooking will be 0.2 miles on your left.

### **Advanced Trailers – Cook Industrial Electric, Vienna, GA**

Go left out of Marise's for 0.25 miles. Advanced Trailers will be on your left.

### **Tifton Quality Peanut, Tifton, GA**

Go left out of Advanced Trailers and immediately turn right onto Keaton Street for 0.5 miles. Turn left onto Union Street for 0.5 miles then take I-75 south for 50 miles to Exit 59 (Southwell Blvd). Turn left on Southwell Blvd at end of exit ramp. Go to the traffic light and turn left on US 41 North. Go 0.25 miles and turn left on Bruce Lane. Tifton Quality Peanuts is on the right (you will see the three domes).

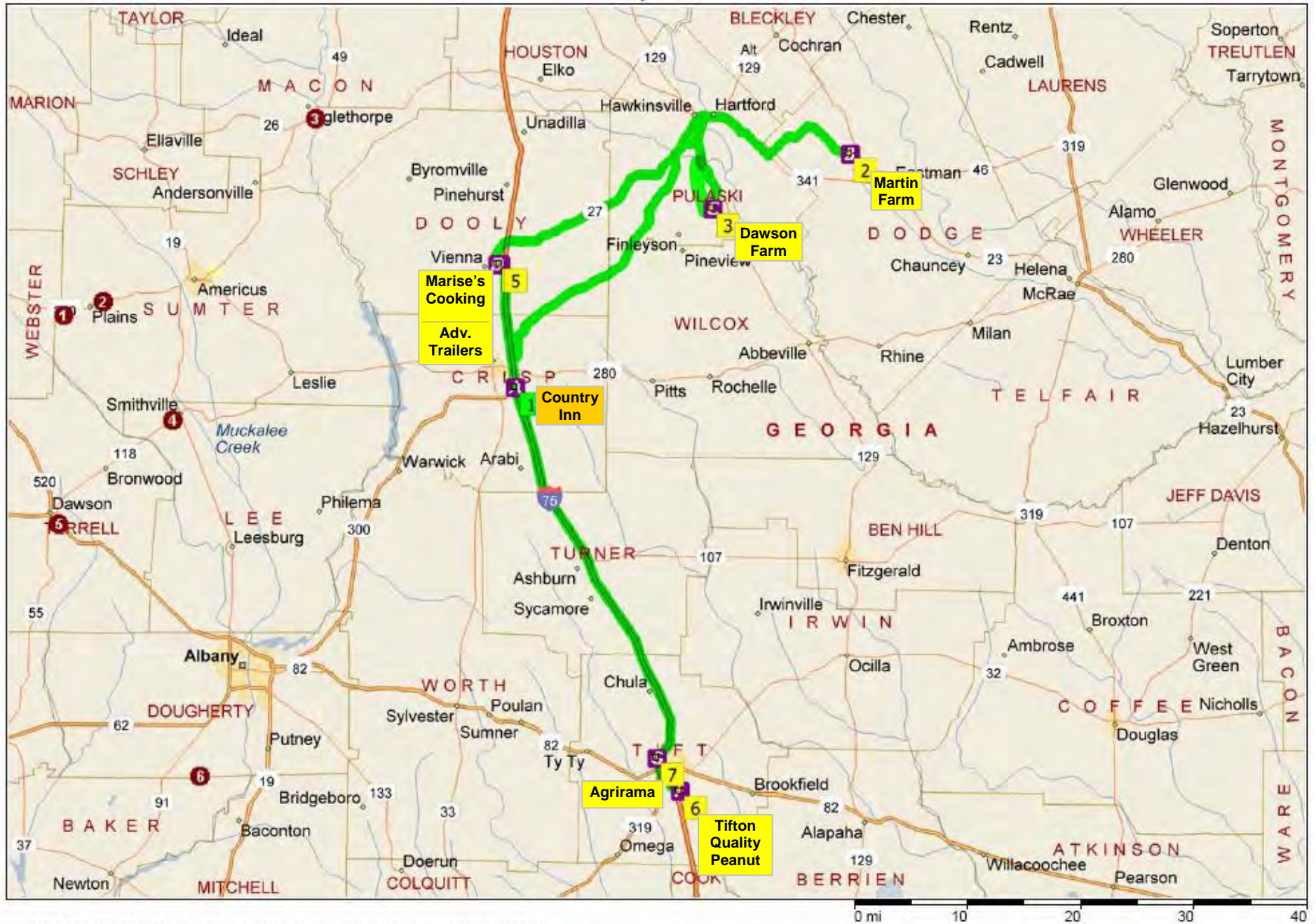
### **Agrirama, Tifton, GA**

Leave Tifton Quality Peanuts and turn right off of Bruce Lane on to US 41 South. Go 0.25 miles and turn right at the traffic light on Southwell Blvd. Take a right on to I-75 North. Go 3.3 miles and take Exit 63B (8<sup>th</sup> Street). At the top of the exit ramp turn left on 8<sup>th</sup> Street/Whiddon Mill Road. Go 0.3 miles and turn right into the Georgia Agrirama.

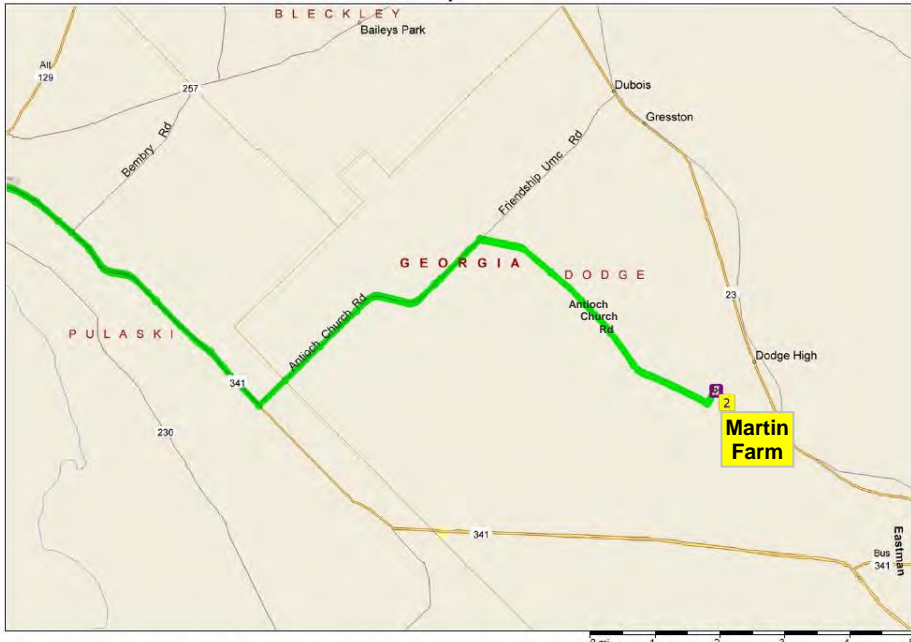
### **Country Inn & Suites, Cordele, GA**

From Agrirama turn left onto Whiddon Mill Road/8<sup>th</sup> Street for 0.3 miles. Then get on I-75 North for 36 miles to Exit 99 (Hwy 300). Turn right after 0.4 miles onto Frontage Road. Hotel will be on your right.

# Day One



Day One



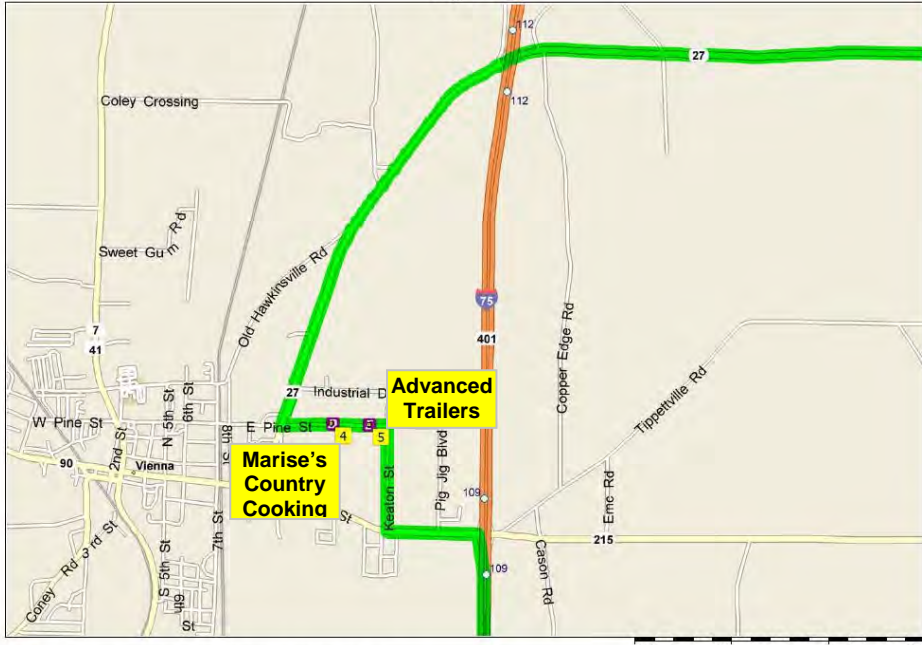
Copyright © 1989-2005 Microsoft Corp. and/or its suppliers. All rights reserved. <http://www.microsoft.com/streets/>  
 © 2004 NAVTEQ. All rights reserved. This data includes information taken with permission from Canadian authorities © Her Majesty the Queen in Right of Canada. © Copyright 2004 by TeleAtlas North America, Inc. All rights reserved.

Day One



Copyright © 1989-2005 Microsoft Corp. and/or its suppliers. All rights reserved. <http://www.microsoft.com/streets/>  
 © 2004 NAVTEQ. All rights reserved. This data includes information taken with permission from Canadian authorities © Her Majesty the Queen in Right of Canada. © Copyright 2004 by TeleAtlas North America, Inc. All rights reserved.

Day One



Copyright © 1989-2005 Microsoft Corp. and/or its suppliers. All rights reserved. <http://www.microsoft.com/streets/>  
 © 2004 NAVTEQ. All rights reserved. This data includes information taken with permission from Canadian authorities © Her Majesty the Queen in Right of Canada. © Copyright 2004 by TeleAtlas North America, Inc. All rights reserved.

Day One



Copyright © 1989-2005 Microsoft Corp. and/or its suppliers. All rights reserved. <http://www.microsoft.com/streets/>  
 © 2004 NAVTEQ. All rights reserved. This data includes information taken with permission from Canadian authorities © Her Majesty the Queen in Right of Canada. © Copyright 2004 by TeleAtlas North America, Inc. All rights reserved.

## **Directions: GA Peanut Tour – Day Two**

### **Jimmy Carter Boyhood Farm, Plains, GA**

From hotel, head north on Frontage Road for 0.9 miles. Turn right to stay on Frontage Road for 0.2 miles. Turn left at 24<sup>th</sup> Ave East for 3.3 miles. Then turn left onto US Hwy 280 for 29.7 miles. Turn left at Martin Luther King Blvd/US-19/US-280 for 1.0 mile. From intersection of 19 & 280 in Americus, go Hwy 280 west to Plains for 9 miles. Continue west 1.2 miles, turn left on Old Plains Highway, go 1.5 miles, turn right into Jimmy Carter Boyhood Farm.

### **SW GA Research & Education Center, Plains, GA**

Leaving Jimmy Carter Boyhood Farm to SWREC turn left going East on Old Plains Highway, then turn right on Hwy 280 E into Plains, continue on 280 E 2 miles. Southwest Research & Education Center will be on the right.

### **Chase Farm, Montezuma, GA**

From SWREC to Chase Farm turn right on 280 East, go 7.1 miles to US 19 North, turn left go through 3 lights, 4 miles, turn right onto South GA Technical Parkway. Go 5 miles to Highway 49 North then turn left for 12 miles. Turn right on Highway 26 for 2 miles. Then turn right on Stage Coach Road for 0.6 miles. The Chase Farm entrance is on the left.

### **McCleskey Mills, Smithville, GA**

From Chase Farm, turn right on Stage Coach Road, .5 miles turn left on 26, go 2 miles, turn left on Highway 49 South, 12 miles to S. Ga Parkway Road. Turn right go 4 miles, dead end on US 19, turn left, go South 16 miles to Smithville, GA. Continue through town, cross railroad tracks and take 118 West, 2 miles turn right on Rhodes Street, McCleskey Mills on right.

### **Peanut Lab, Dawson, GA**

From McCleskey Mills to Peanut Lab, turn left out of McCleskey Mills and dead end into Hwy 118 W. Turn right onto Hwy 118 for 12 miles. Hwy 118 dead ends into Highway 32. Turn left onto Hwy 32/Lee Street for 0.5 miles. Then turn right onto Pecan Street for 1 mile to Hwy 520. Turn right onto Hwy 520 and USDA Peanut Lab will be 0.5 miles on the left.

### **Potter's Community Center, Albany, GA**

Turn right out of the NPRL parking lot onto US-82/GA 520. Proceed southeast on GA520 16.4 miles through 4 stoplights. Turn right at the 5<sup>th</sup> stoplight onto Westover Rd. Travel 4.9 miles through 5 stoplights on Westover to a stop sign. Proceed through the stop sign where Westover Rd. turns into Oakhaven Dr. Travel 1.7 miles on Oakhaven to a stop sign at Newton Rd (GA 91). Turn right (south) on Newton Rd. Travel 1.5 mi. to the 2<sup>nd</sup> caution light. Turn left at the 2<sup>nd</sup> caution light onto Hardup Rd. Drive 4.2 mi. on Hardup Rd. to the stop sign. Turn right on Wildfair Rd. Potter's Community Center is 0.5 mi on the right.

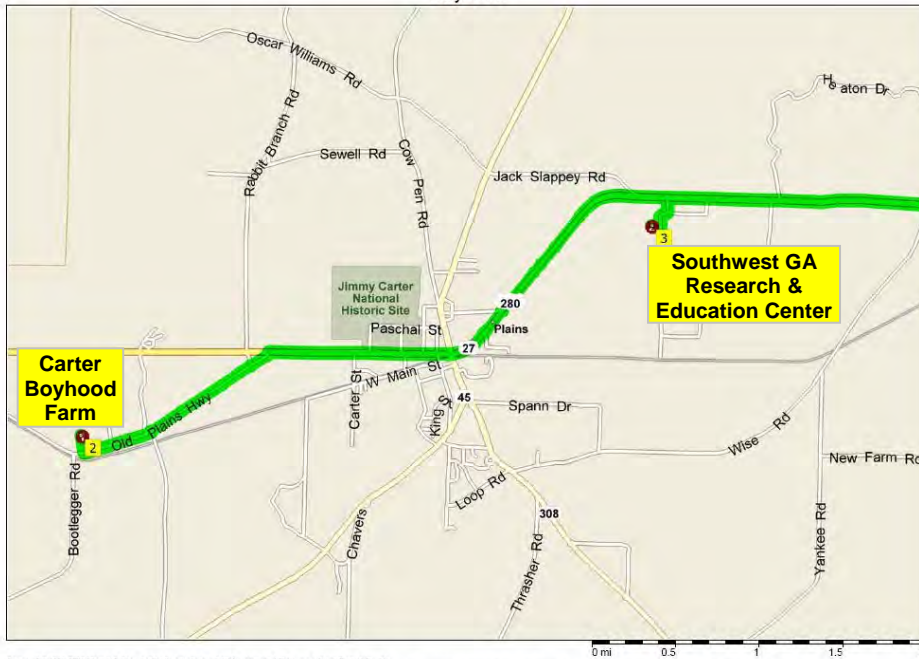
### **Country Inn & Suites, Cordele, GA**

Turn left out of Potter's Community Center onto Wildfair Rd. Drive 0.5 mi to stop sign. Turn left onto Hardup Rd. Drive 4.2 mi to stop sign. Turn Right onto Newton Rd (GA 91). Travel 3.8 mi. Turn right at stop light onto Oakridge Dr. (GA 234). Travel 3.8 mi on Oakridge Dr. through 8 stop lights. Take 2<sup>nd</sup> ramp onto US-19/GA 300 North. Travel 2.6 mi on US-19 N to the Atlanta/Cordele Exit (GA-300 N/GA-520 E/US-82 E). Turn left at the bottom of the ramp onto Clark Avenue. Travel 1.3 mi. to GA 300 N (3<sup>rd</sup> stop light). Turn left onto GA 300 North. Travel 35 mi. Turn left onto Frontage Rd (last turn before I-75). Country Inn is 0.5 mi on the right.

# Day Two



Day Two



Copyright © 1998-2005 Microsoft Corp. and/or its suppliers. All rights reserved. <http://www.microsoft.com/street>  
 © 2004 NAVTEQ. All rights reserved. This data includes information taken with permission from Canadian authorities © Her Majesty the Queen in Right of Canada. © Copyright 2004 by TeleAtlas North America, Inc. All rights reserved.

Day Two



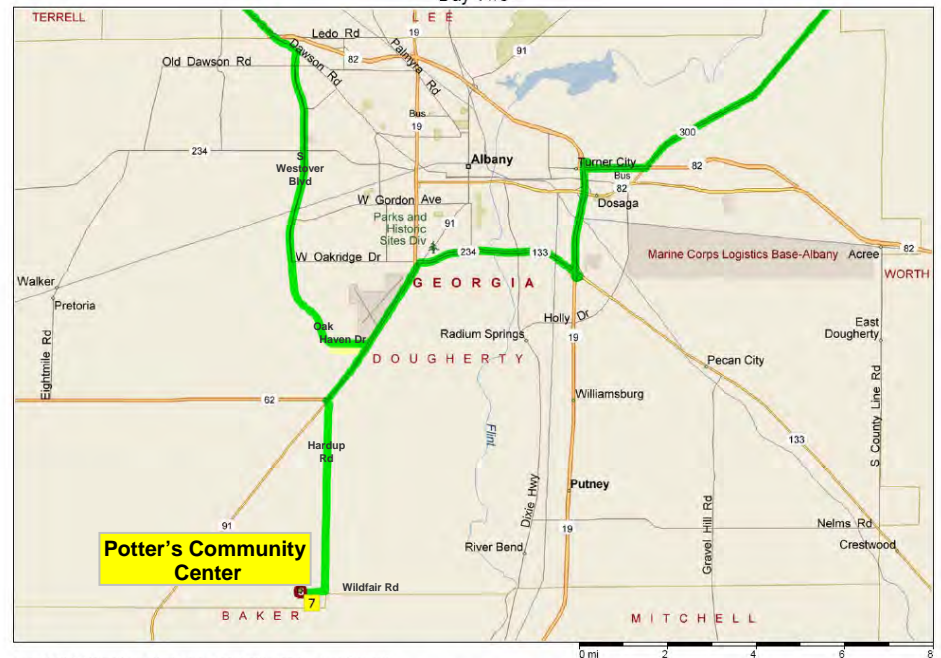
Copyright © 1998-2005 Microsoft Corp. and/or its suppliers. All rights reserved. <http://www.microsoft.com/street>  
 © 2004 NAVTEQ. All rights reserved. This data includes information taken with permission from Canadian authorities © Her Majesty the Queen in Right of Canada. © Copyright 2004 by TeleAtlas North America, Inc. All rights reserved.

Day Two



Copyright © 1998-2005 Microsoft Corp. and/or its suppliers. All rights reserved. <http://www.microsoft.com/street>  
 © 2004 NAVTEQ. All rights reserved. This data includes information taken with permission from Canadian authorities © Her Majesty the Queen in Right of Canada. © Copyright 2004 by TeleAtlas North America, Inc. All rights reserved.

Day Two



Copyright © 1998-2005 Microsoft Corp. and/or its suppliers. All rights reserved. <http://www.microsoft.com/street>  
 © 2004 NAVTEQ. All rights reserved. This data includes information taken with permission from Canadian authorities © Her Majesty the Queen in Right of Canada. © Copyright 2004 by TeleAtlas North America, Inc. All rights reserved.